Route 350
Douglas
Colbern
Route 291
Todd George
Blackwell
Milton Thomson
Route 7
View High Drive
3rd Street
Ward
Route 291
Harris
CHIPMAN
INTERSTATE
470
INTERSTATE
470
1
2
3
4
5
6
7
8
9
10
50
PREFERRED
ALTERNATIVE

PREFERRED ALTERNATIVE – Sheet 1

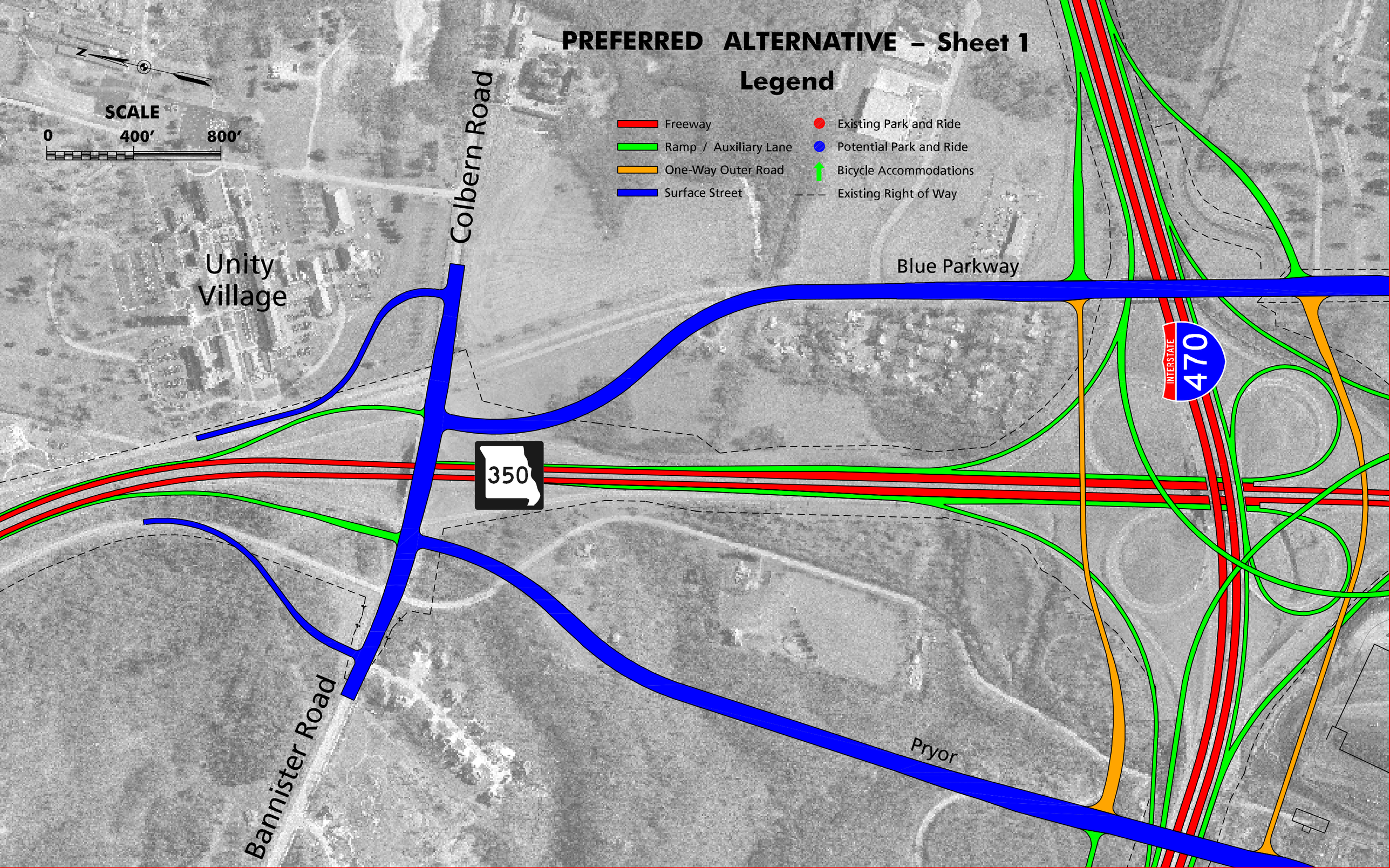

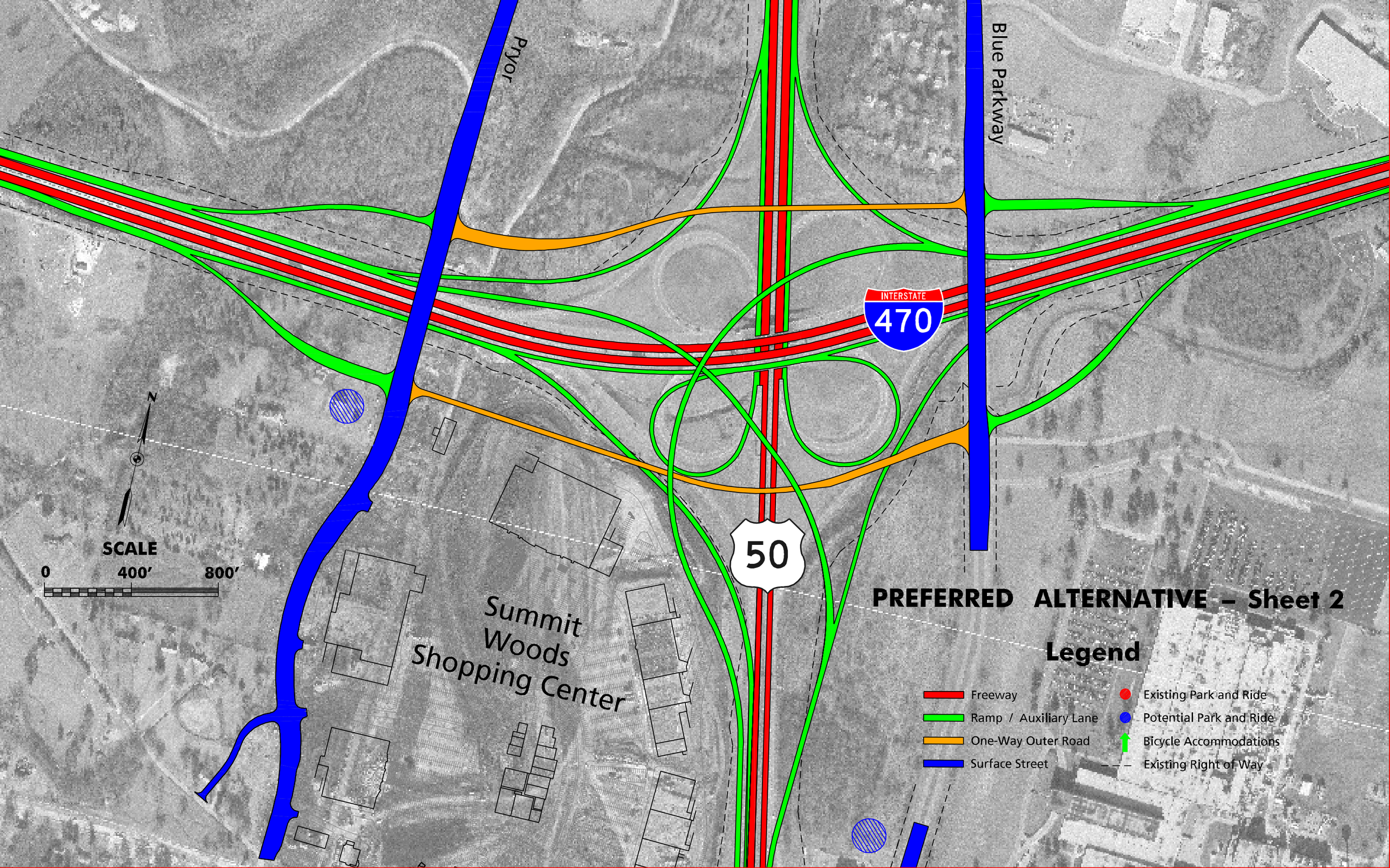
Pryor
Blue Parkway
INTERSTATE
470
50
Summit
Woods
Shopping Center
N
SCALE
0
400'
800'
PREFERRED ALTERNATIVE – Sheet 2
Legend
Freeway
Ramp / Auxiliary Lane
One-Way Outer Road
Surface Street
Existing Park and Ride
Potential Park and Ride
Bicycle Accommodations
Existing Right of Way

PREFERRED ALTERNATIVE – Sheet 3

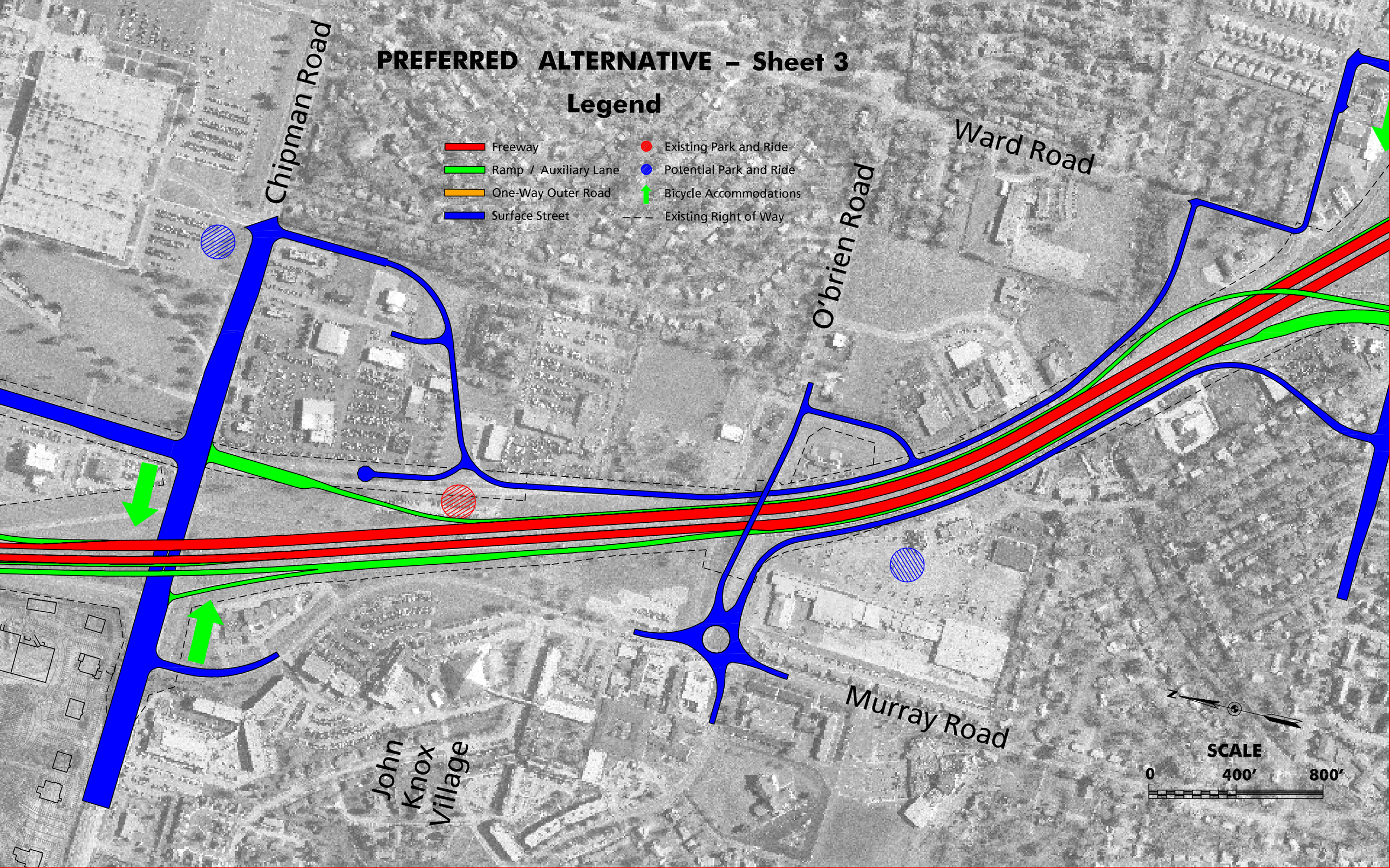

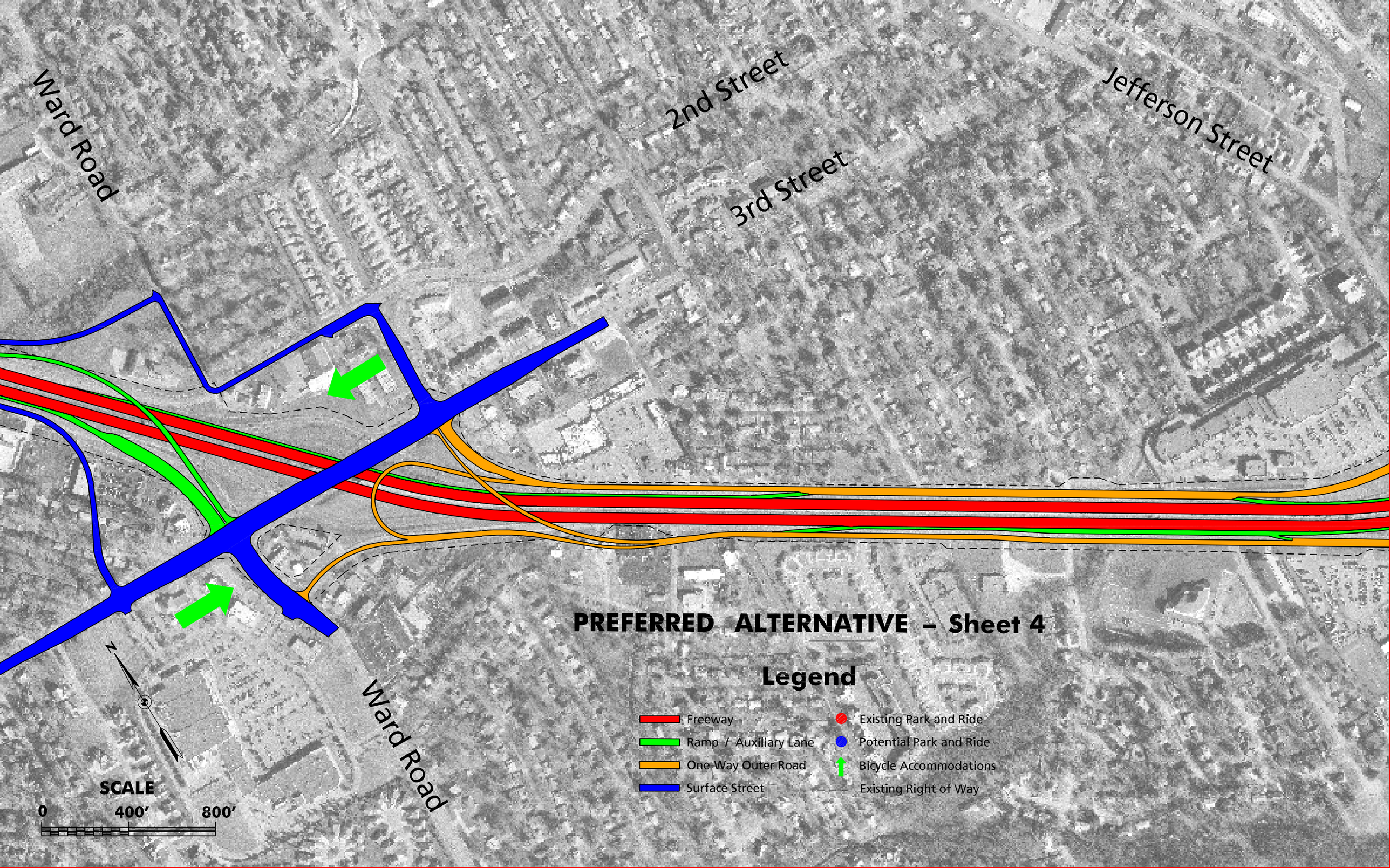
Ward Road
2nd Street
3rd Street
Jefferson Street
Ward Road
PREFERRED ALTERNATIVE – Sheet 4
Legend
Freeway
Ramp / Auxiliary Lane
One-Way Outer Road
Surface Street
Existing Park and Ride
Potential Park and Ride
Bicycle Accommodations
Existing Right of Way
N
SCALE
0
400'
800'

PREFERRED ALTERNATIVE – Sheet 5

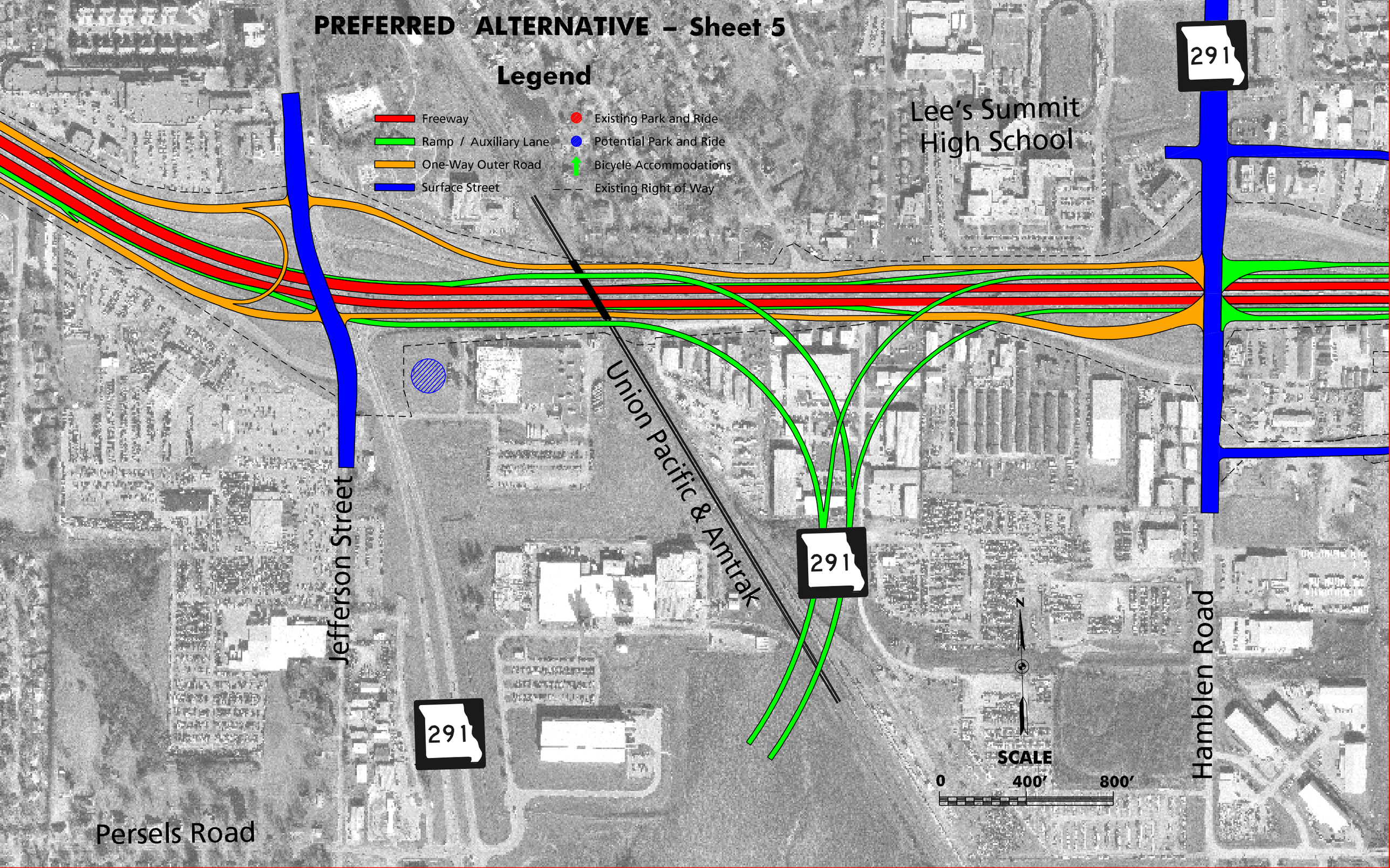

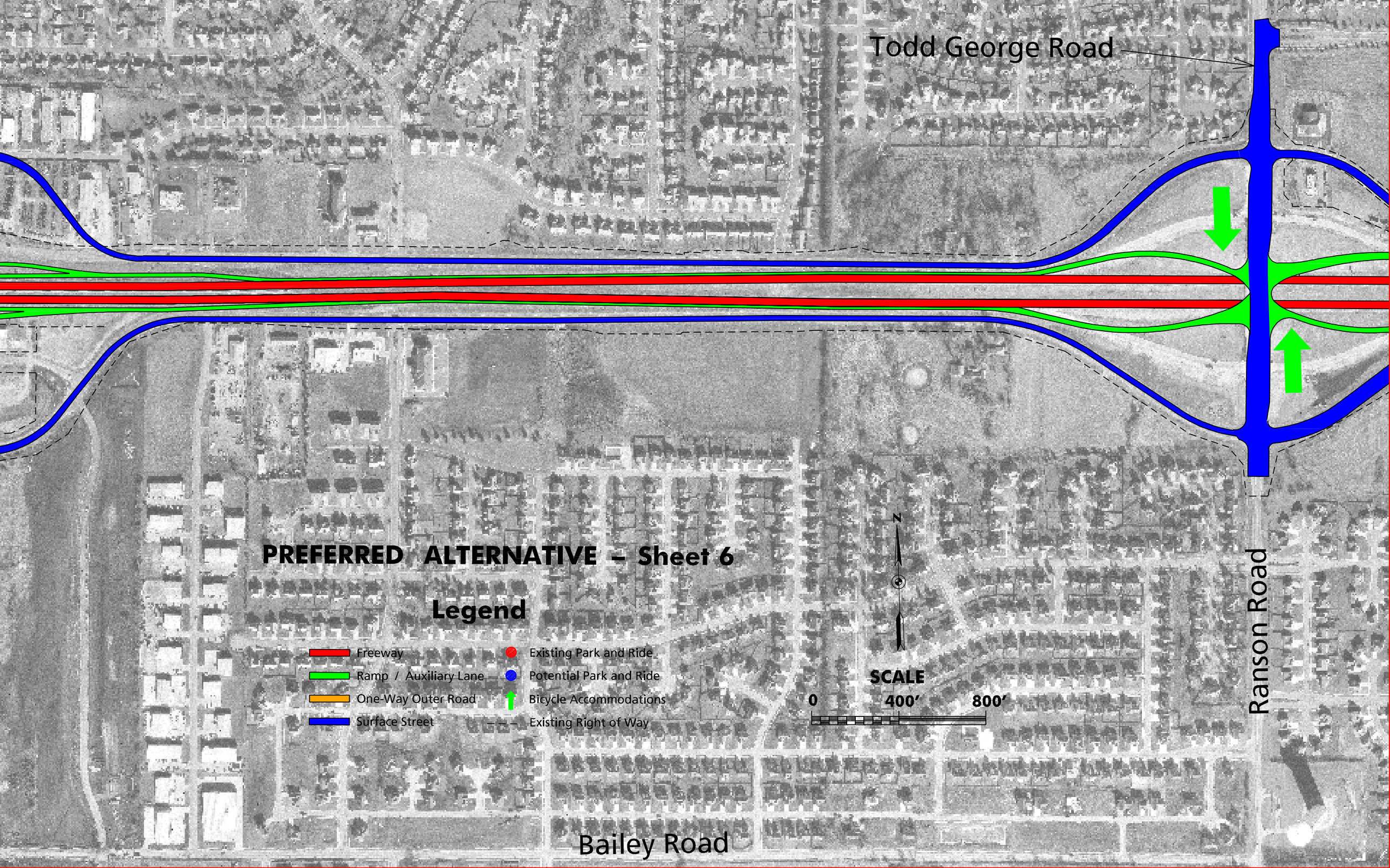
Todd George Road
PREFERRED ALTERNATIVE – Sheet 6
Legend
Freeway
Ramp / Auxiliary Lane
One-Way Outer Road
Surface Street
Existing Park and Ride
Potential Park and Ride
Bicycle Accommodations
Existing Right of Way
N
SCALE
0
400'
800'
Ranson Road
Bailey Road

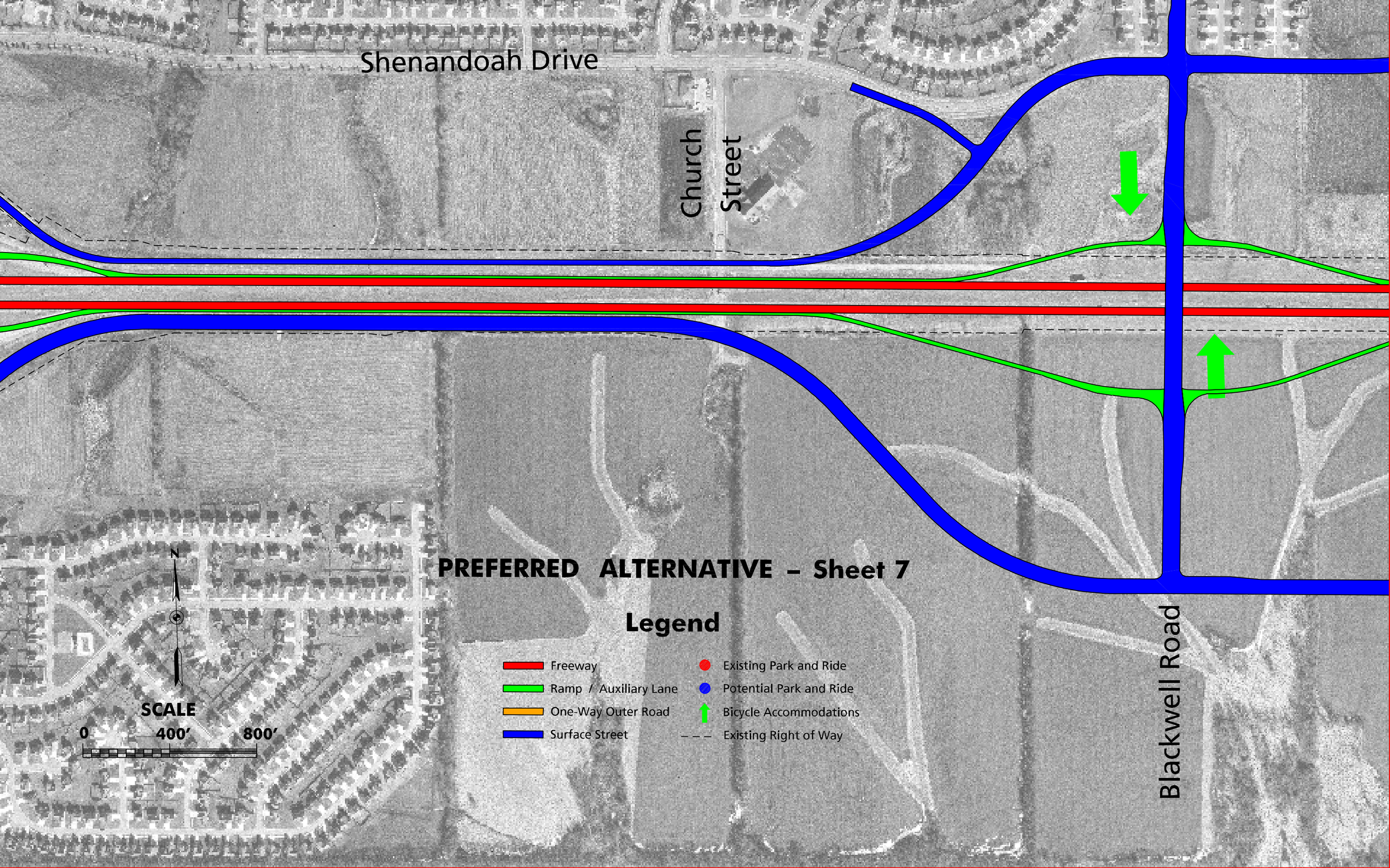
Shenandoah Drive
Church
Street
Blackwell Road
PREFERRED ALTERNATIVE – Sheet 7
Legend
Freeway
Ramp / Auxiliary Lane
One-Way Outer Road
Surface Street
Existing Park and Ride
Potential Park and Ride
Bicycle Accommodations
Existing Right of Way
N
SCALE
0
400'
800'

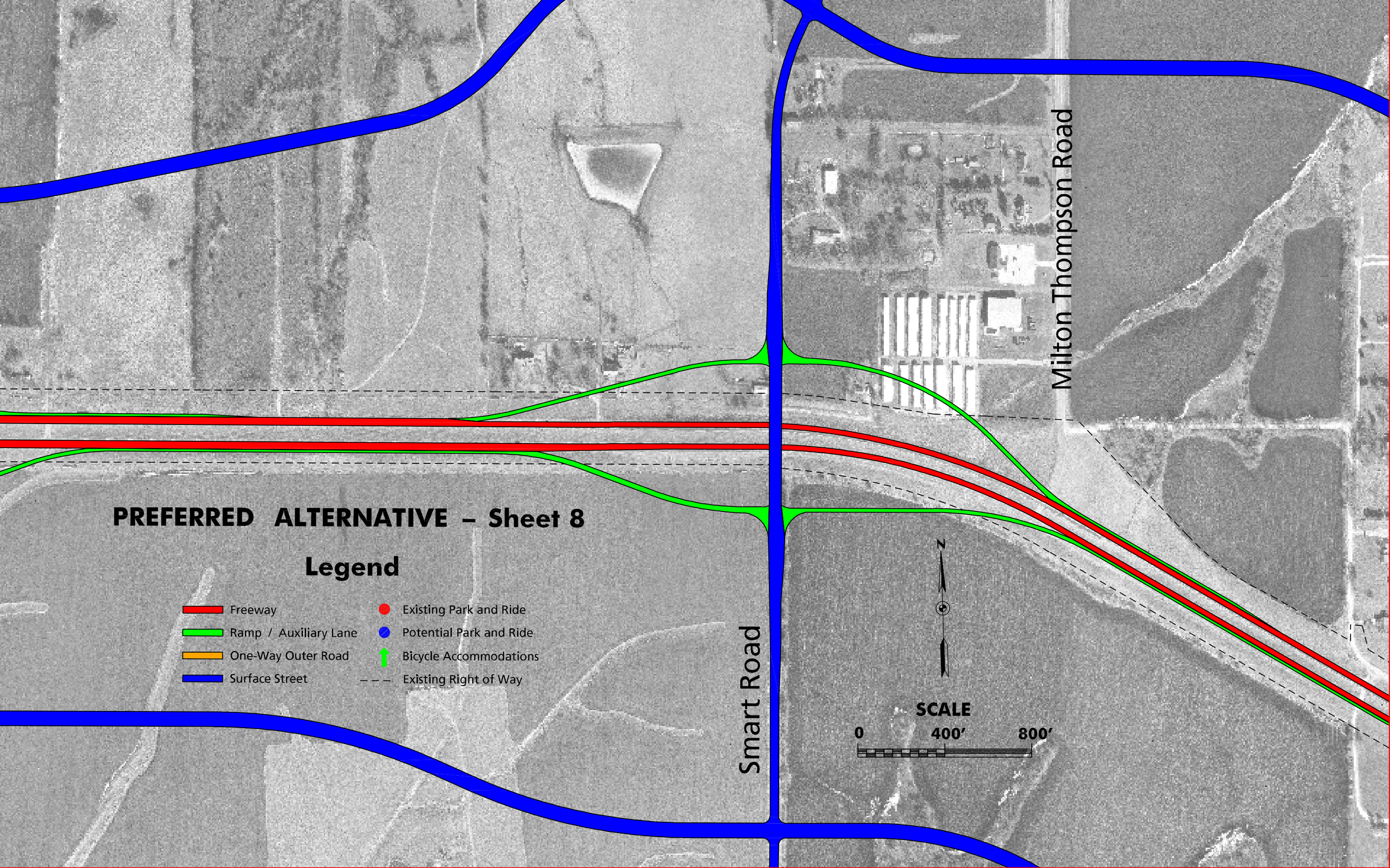
PREFERRED ALTERNATIVE – Sheet 8
Legend
Freeway
Ramp / Auxiliary Lane
One-Way Outer Road
Surface Street
Existing Park and Ride
Potential Park and Ride
Bicycle Accommodations
Existing Right of Way
Milton Thompson Road
Smart Road
N
SCALE
0
400'
800'

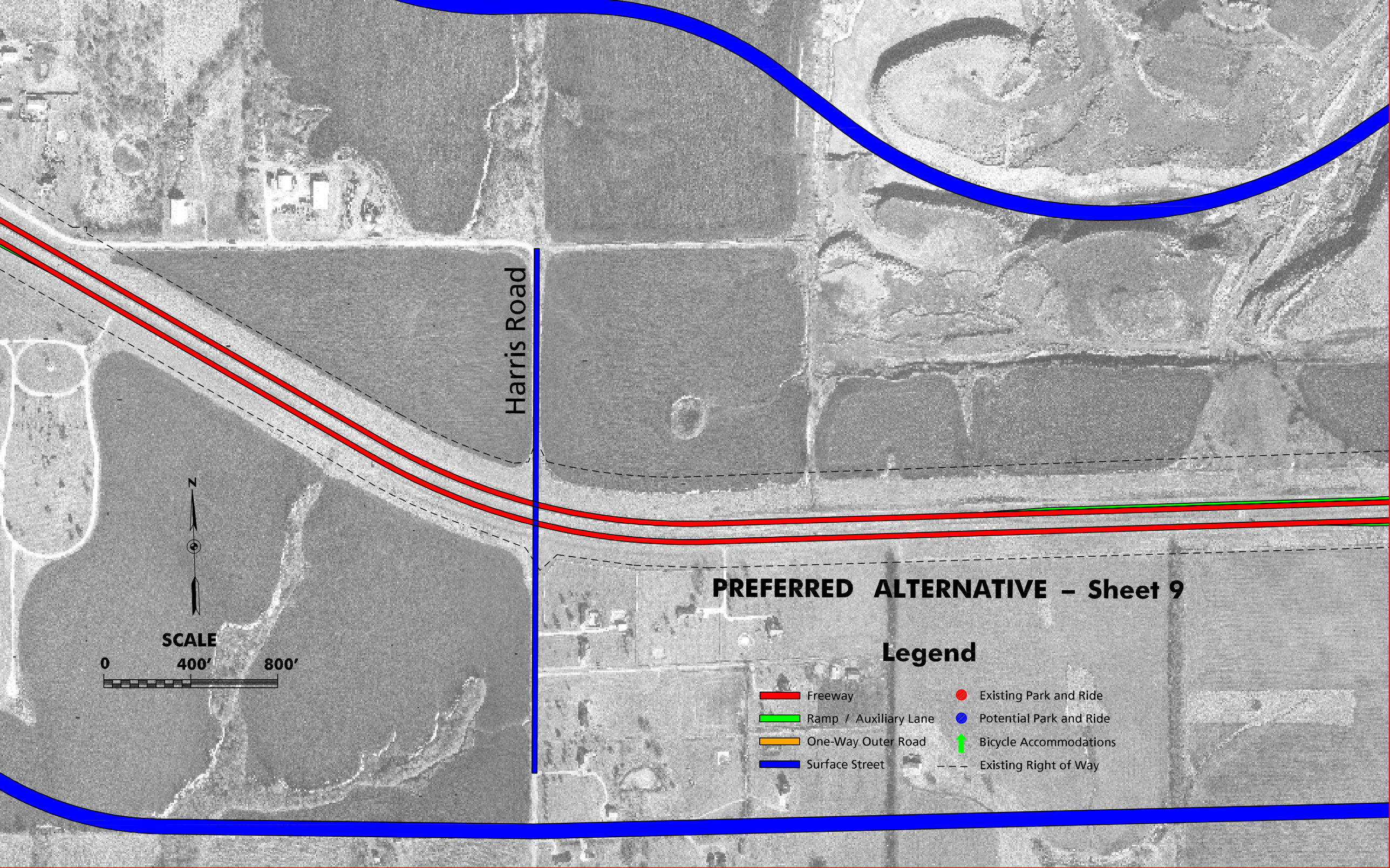
Harris Road
N
SCALE
0
400'
800'
PREFERRED ALTERNATIVE – Sheet 9
Legend
Freeway
Ramp / Auxiliary Lane
One-Way Outer Road
Surface Street
Existing Park and Ride
Potential Park and Ride
Bicycle Accommodations
Existing Right of Way
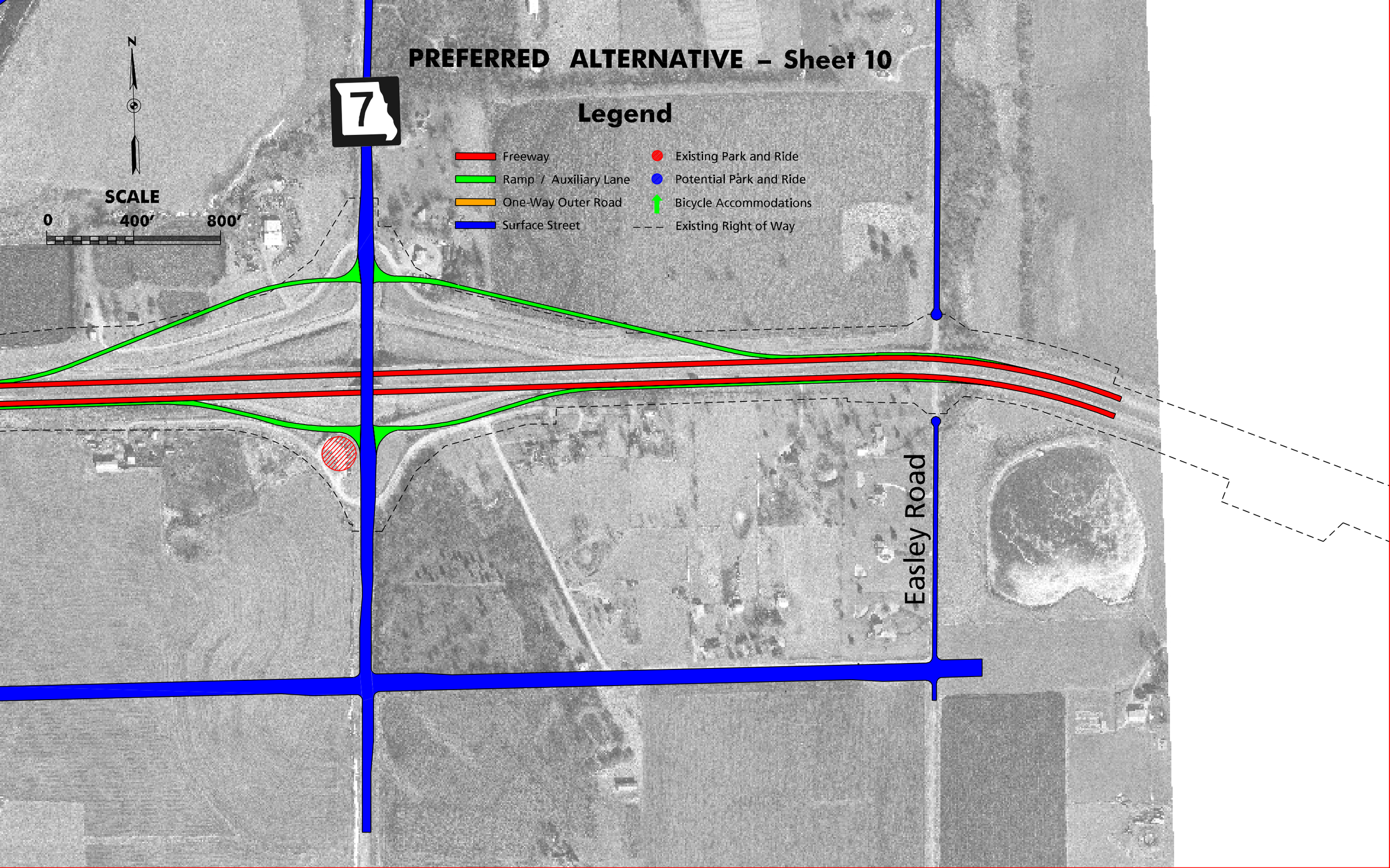
PREFERRED ALTERNATIVE – Sheet 10